




**MINISTRY OF ECOLOGY AND NATURAL  
RESOURCES OF THE REPUBLIC OF KAZAKHSTAN  
RSE «KAZHYDROMET»  
SCIENTIFIC RESEARCH CENTER**

**CASPIAN SEA WEEKLY BULLETIN №40**

*4 October, 2024, Friday*



*Fig.1 Space image of the Caspian Sea, October 1, 2024 (NASA/GSFC)*

**FORECAST OF LEVEL AND SURGE PHENOMENA IN THE  
NORTHERN PART OF THE CASPIAN SEA  
October 03 - 08, 2024**

**SEA LEVEL.**

In October 03 – 08 the sea level is expected to fluctuate around the mark of minus 28.68 m BS. The range of fluctuations in sea level is from minus 28.14 m to minus 29.42 m.

Figure 2 shows a graph of predicted sea level values at various points in the northern part of the Caspian Sea.

**SURGERY PHENOMENA.**

In the area of M Peshnoy, Zhanbay, isl. Kulaly, isl. Tyuleniy, Karaton, Kalamkas surge events are **not expected**, sea level fluctuations will **not exceed 14 cm**.

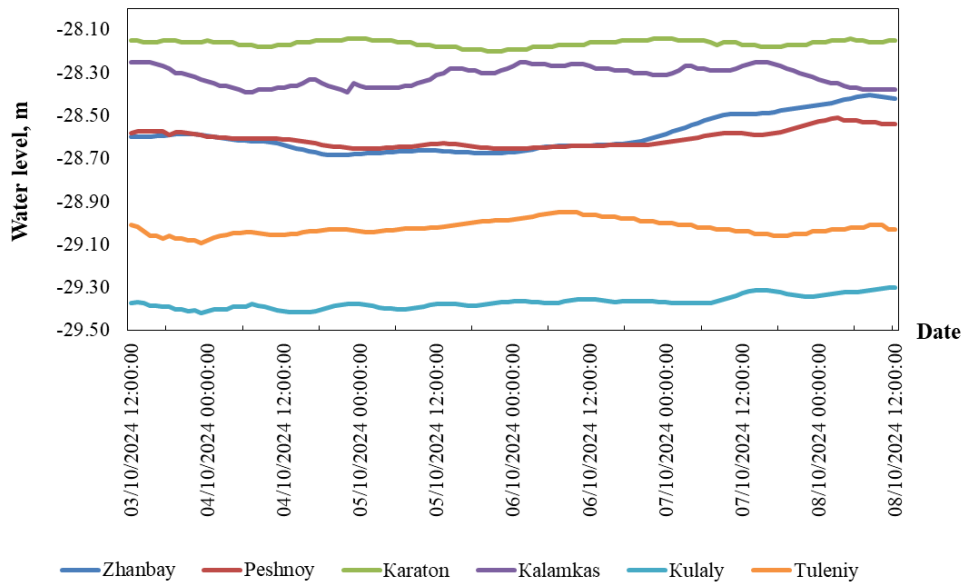


Fig .2 Forecast of sea level in the points of the Northern Caspian

## FORECAST OF LEVEL AND SURGE PHENOMENA IN THE MIDDLE PART OF THE CASPIAN SEA ON October 03 - 08, 2024

### SEA LEVEL.

In October 03 – 08 the sea level is expected to fluctuate around the mark of minus 29.34 m BS. The range of fluctuations in sea level is from minus 28.93 m to minus 29.62 m.

Figure 3 shows a graph of the predicted sea level values at various points in the Middle part of the Caspian Sea.

### SURGERY PHENOMENA.

In the area of Fort-Shevchenko, Aktau, Fetisovo and Makhachkala, surge events are **not expected**, sea level fluctuations will **not exceed 14 cm**.

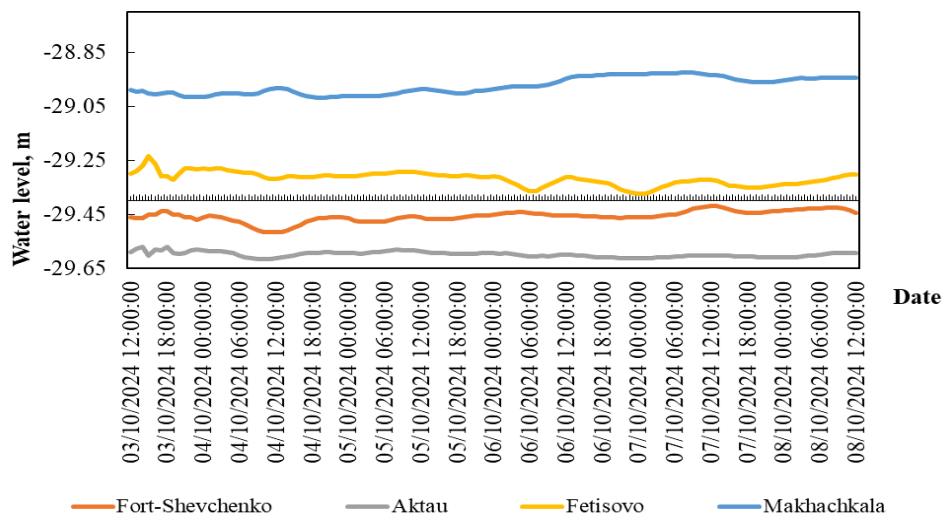


Fig .3 Forecast of sea level in the points of the Middle Caspian

## FORECAST VALUES OF SEA LEVEL FLUCTUATIONS AT VARIOUS POINTS OF THE KAZAKHSTANI COAST

Point name	Maximum		Minimum		Average
	Level, sm (m BS)	date, time, GMT*	Level, sm (m BS)	date, time, GMT*	Level, sm (m BS)
<b>Northern Part</b>					
Zhanbay	<b>-40</b> <b>(-28,40)</b>	08/10/2024 08:00:00	<b>-68</b> <b>(-28,68)</b>	04/10/2024 20:00:00	<b>-59</b> <b>(-28,59)</b>
Peshnoy	<b>-51</b> <b>(-28,51)</b>	08/10/2024 03:00:00	<b>-65</b> <b>(-28,65)</b>	06/10/2024 00:00:00	<b>-61</b> <b>(-28,61)</b>
Karaton	<b>-14</b> <b>(-28,14)</b>	04/10/2024 22:00:00	<b>-20</b> <b>(-28,20)</b>	05/10/2024 20:00:00	<b>-16</b> <b>(-28,16)</b>
Kalamkas	<b>-25</b> <b>(-28,25)</b>	03/10/2024 12:00:00	<b>-39</b> <b>(-28,39)</b>	04/10/2024 06:00:00	<b>-31</b> <b>(-28,31)</b>
Kulaly	<b>-130</b> <b>(-29,30)</b>	08/10/2024 12:00:00	<b>-142</b> <b>(-29,42)</b>	03/10/2024 23:00:00	<b>-137</b> <b>(-29,37)</b>
Tyuleny	<b>-95</b> <b>(-28,95)</b>	06/10/2024 08:00:00	<b>-109</b> <b>(-29,09)</b>	03/10/2024 23:00:00	<b>-102</b> <b>(-29,02)</b>
<b>Middle Part</b>					
Fort-Shevchenko	<b>-142</b> <b>(-29,42)</b>	07/10/2024 12:00:00	<b>-152</b> <b>(-29,52)</b>	04/10/2024 13:00:00	<b>-146</b> <b>(-29,46)</b>
Aktau	<b>-157</b> <b>(-29,57)</b>	03/10/2024 18:00:00	<b>-162</b> <b>(-29,62)</b>	04/10/2024 10:00:00	<b>-160</b> <b>(-29,60)</b>
Fetisovo	<b>-123</b> <b>(-29,23)</b>	03/10/2024 15:00:00	<b>-138</b> <b>(-29,38)</b>	07/10/2024 01:00:00	<b>-132</b> <b>(-29,32)</b>
Makhachkala	<b>-93</b> <b>(-28,93)</b>	07/10/2024 08:00:00	<b>-102</b> <b>(-29,02)</b>	04/10/2024 20:00:00	<b>-98</b> <b>(-28,98)</b>

GMT\* - Greenwich Mean Time

### SEA LEVEL REVIEW September 26 - October 02, 2024

In the northern part of the Caspian Sea, according to operational data from marine stations of Kazhydromet: Peshnoy, Kulaly island and Roshydromet (isl. Tyuleny), the average sea level corresponded to minus 28,97 m, the maximum minus 28.52 m, the minimum minus 29.40 m.

According to the operational data of the sea stations of Kazhydromet: Fort-Shevchenko, Aktau, Fetisovo and Roshydromet (Makhachkala), the average value of the level of the Caspian Sea, in its deep part, corresponded to minus 29.30 m, the maximum minus 28.87 m, the minimum minus 29.60 m.

## CRITERIA OF DANGER OF THE STORM SURGES IN THE NORTHEAST COAST

	<b>Rise/Fall, cm</b>	<b>Characteristic***</b>	<b>Consequences</b>
Up surge	50	Critical	Flooded coast area to 5 km
	65	Danger	Flooding and flooding of dams and buildings up to 10 km
	110	Especially danger	Flooding of the coast for more than 10 km, destruction of dams and buildings
Down surge	-50	Critical	worsening navigation conditions for small ships
	-65	Danger	Worsening of navigation conditions for small and medium-sized ships
	-100	Especially danger	Ships would be aground

*\* The calculated characteristics were obtained using the hydrodynamic module of the MIKE 21 Flow Model, adapted in RSE "Kazgidromet" to the conditions of the Caspian Sea. Data of sea level measurements and pressure field numerical forecasting for 24 –120 hours were used in computation.*

*\*\* At definition of characteristic marks local conditions were considered.*

*\*\*\* Critical – 50 % frequency, danger – 25 % frequency, especially danger– 2 % frequency. The calculation was carried out for the period 1940-2020 according to the data of Peshnoy station.*

*BS – Baltic System*

---

The bulletin was compiled by the Department of Hydrometeorological Research of the Caspian Sea

Address: 010000, Astana, Mangilik El Ave. 11/1, Tel. (717)2 79 83 12  
e-mail: [ugmikm@meteo.kz](mailto:ugmikm@meteo.kz)

---

*When using materials of the bulletin the link to RSE "Kazhydromet" is obligatory*