




**MINISTRY OF ECOLOGY AND NATURAL RESOURCES OF  
THE REPUBLIC OF KAZAKHSTAN  
RSE «KAZHYDROMET»**

**SCIENTIFIC RESEARCH CENTER**

**CASPIAN SEA WEEKLY BULLETIN №1**

*January 5, 2025, Sunday*



*Fig.1 Space image of the Caspian Sea, January 3, 2025 (NASA/GSFC)*

**FORECAST OF LEVEL AND SURGE PHENOMENA IN THE MIDDLE  
PART OF THE CASPIAN SEA ON January 4 - 9, 2025**

**SEA LEVEL.**

In the period from January 4 - 9, the sea level is expected to fluctuate around the mark of minus 29.37 m BS. The range of fluctuations in sea level is from minus 28.77 m to minus 29.74 m.

Figure 2 shows a graph of the predicted sea level values at various points in the Middle part of the Caspian Sea.

**SURGERY PHENOMENA.**

In the area of Fort-Shevchenko, Aktau, Saura, Kuryk, Peschanyi, Fetisovo and Makhachkala, surge events are not expected, sea level fluctuations will not exceed **14 cm**.

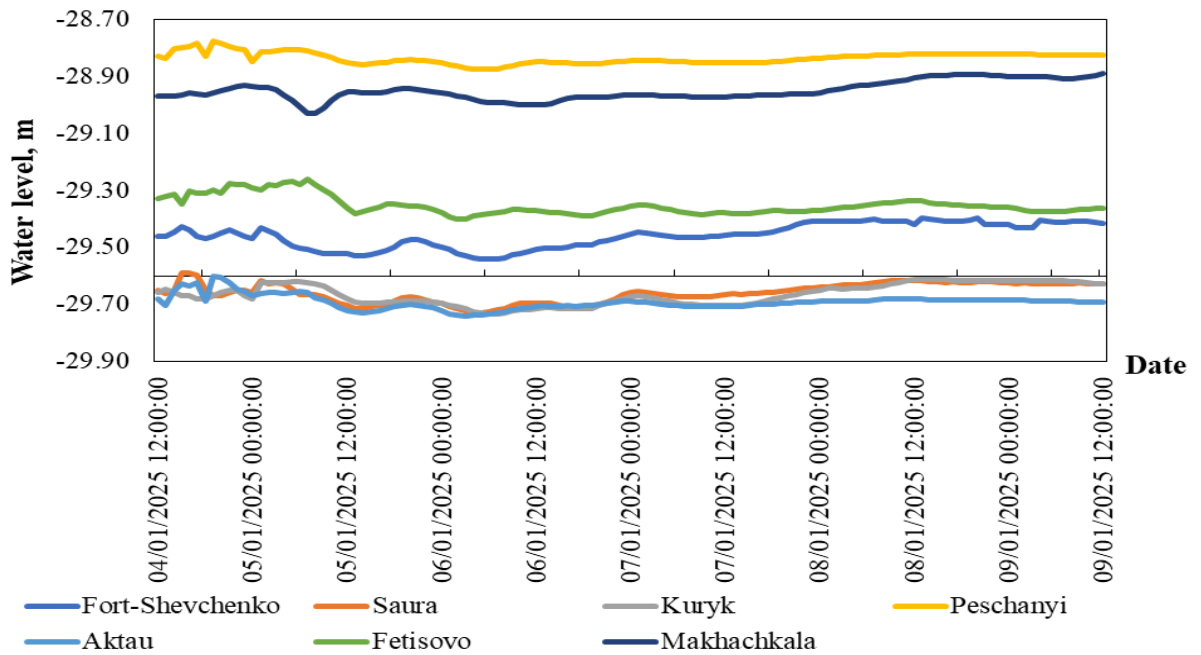


Fig. 2 Forecast of sea level in the points of the Middle Caspian

### FORECAST VALUES OF SEA LEVEL FLUCTUATIONS AT VARIOUS POINTS OF THE KAZAKHSTANI COAST

Point name	Maximum		Minimum		Average
	Level, sm (m BS)	date, time, GMT*	Level, sm (m BS)	date, time, GMT*	Level, sm (m BS)
<b>Middle Part</b>					
Fort-Shevchenko	<b>-140</b> <b>(-29,40)</b>	08/01/2025 13:00:00	<b>-154</b> <b>(-29,54)</b>	06/01/2025 07:00:00	<b>-146</b> <b>(-29,46)</b>
Saura	<b>-159</b> <b>(-29,59)</b>	04/01/2025 15:00:00	<b>-173</b> <b>(-29,73)</b>	06/01/2025 04:00:00	<b>-166</b> <b>(-29,66)</b>
Kuryk	<b>-161</b> <b>(-29,61)</b>	08/01/2025 13:00:00	<b>-174</b> <b>(-29,74)</b>	06/01/2025 07:00:00	<b>-167</b> <b>(-29,67)</b>
Peschanyi	<b>-77</b> <b>(-28,77)</b>	04/01/2025 19:00:00	<b>-88</b> <b>(-28,88)</b>	06/01/2025 06:00:00	<b>-84</b> <b>(-28,84)</b>
Aktau	<b>-160</b> <b>(-29,60)</b>	04/01/2025 19:00:00	<b>-174</b> <b>(-29,74)</b>	06/01/2025 03:00:00	<b>-169</b> <b>(-29,69)</b>
Fetisovo	<b>-126</b> <b>(-29,26)</b>	05/01/2025 07:00:00	<b>-140</b> <b>(-29,40)</b>	06/01/2025 03:00:00	<b>-135</b> <b>(-29,35)</b>
Makhachkala	<b>-89</b> <b>(-28,89)</b>	09/01/2025 12:00:00	<b>-103</b> <b>(-29,03)</b>	05/01/2025 08:00:00	<b>-95</b> <b>(-28,95)</b>

GMT\* - Greenwich Mean Time

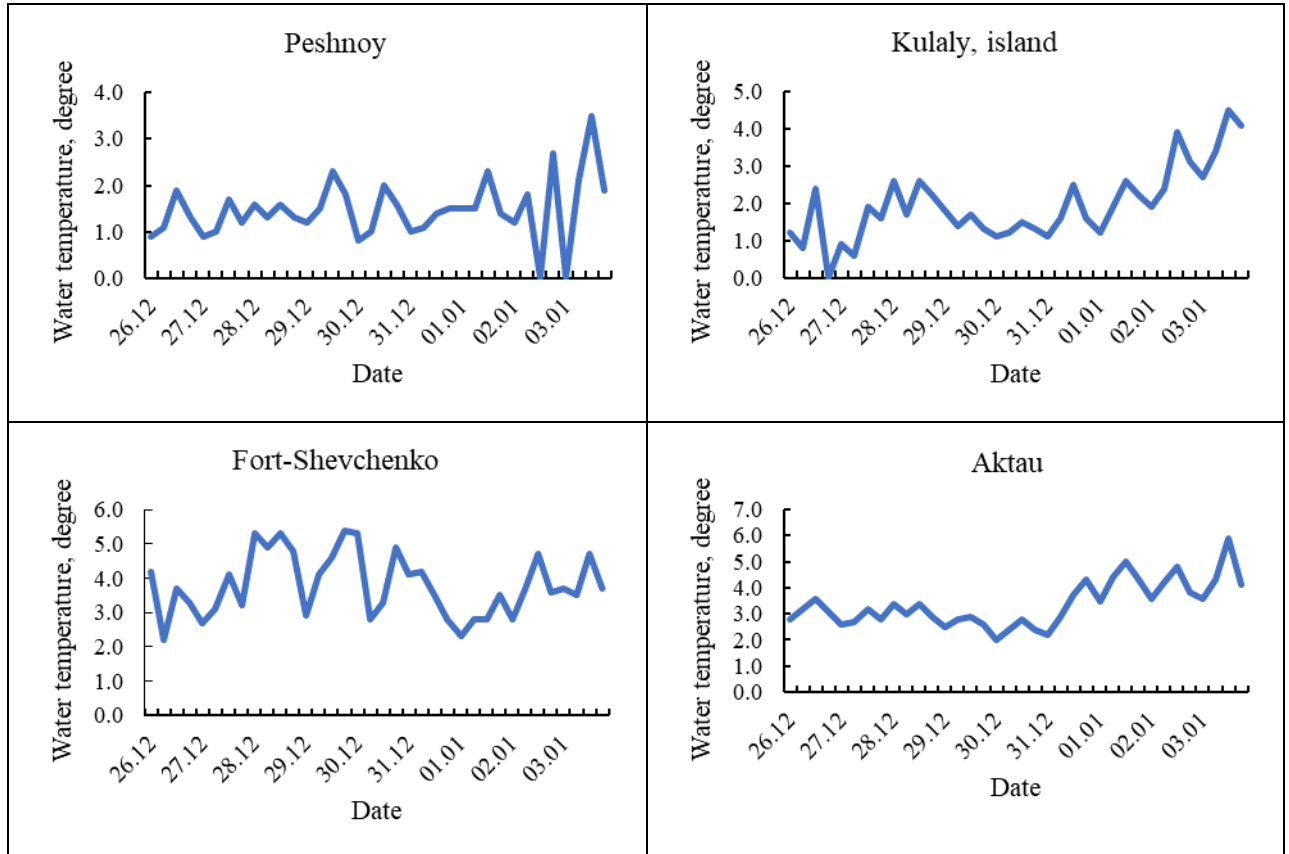
### REVIEW

#### CASPIAN SEA WATER STAGE FROM December 26, 2024 – January 3, 2025

According to the operational data of the sea stations of Kazhydromet: Fort-Shevchenko, Aktau, Fetisovo and Roshydromet (Makhachkala), the average value of the level of the Caspian Sea, in its deep part, corresponded to minus 29.43 m, the maximum - minus 28.80 m, the minimum - minus 29.86 m.

**REVIEW OF ICE CONDITIONS IN THE CASPIAN SEA,  
December 26, 2024 – January 3, 2025**

Satellite imagery (Figure 1) and operational data from marine stations and observatories along the northern coast of the Caspian Sea indicate the formation of an ice cover.



*Fig. 3 Water temperature varies according operative data from Caspian Sea stations*

## CRITERIA OF DANGER OF THE STORM SURGES IN THE NORTHEAST COAST

	<b>Rise/Fall, cm</b>	<b>Characteristic***</b>	<b>Consequences</b>
Up surge	50	Critical	Flooded coast area to 5 km
	65	Danger	Flooding and flooding of dams and buildings up to 10 km
	110	Especially danger	Flooding of the coast for more than 10 km, destruction of dams and buildings
Down surge	-50	Critical	worsening navigation conditions for small ships
	-65	Danger	Worsening of navigation conditions for small and medium-sized ships
	-100	Especially danger	Ships would be aground

*\* The calculated characteristics were obtained using the hydrodynamic module of the MIKE 21 Flow Model, adapted in RSE "Kazgidromet" to the conditions of the Caspian Sea. Data of sea level measurements and pressure field numerical forecasting for 24 –120 hours were used in computation.*

*\*\* At definition of characteristic marks local conditions were considered.*

*\*\*\* Critical – 50 % frequency, danger – 25 % frequency, especially danger– 2 % frequency. The calculation was carried out for the period 1940-2020 according to the data of Peshnoy station.*

*BS – Baltic System*

---

The bulletin was compiled by the Department of Hydrometeorological Research of the Caspian Sea

Address: 010000, Astana, Mangilik El Ave. 32, Tel. 2 79 83 12;  
e-mail: [ugmikm@meteo.kz](mailto:ugmikm@meteo.kz)

---

*When using materials of the bulletin the link to RSE "Kazhydromet" is obligatory*