




MINISTRY OF ECOLOGY AND NATURAL RESOURCES  
OF THE REPUBLIC OF KAZAKHSTAN

RSE «KAZHYDROMET»

RESEARCH CENTER

January 27, 2026

№8 REVIEW  
OF THE ICE SITUATION IN THE NORTHERN CASPIAN REGION



Space image of the Caspian Sea, January 20, 2026 (NASA/GSFC)

Table - Main elements of the Caspian Sea ice regime as of 26.01.2026 based on operational data of sea stations and posts

Station	Fast ice width, km	Ice thickness, cm	Height of snow on ice, cm	Quantity of immobile ice, points	Quantity of clean water, points	Ice drift, points	Ice cohesion, points
<b>Морские станции и посты Казгидромета</b>							
Peshnoy	>0,1	30					
Igolkinskaya banra	>0,1	12					
Fort-Shevshenko						9	
Lagan	>0,1	12					

n/a- no data

n/o – phenomenon has not been observed

The bulletin was compiled by the Department of Hydrometeorological Research of the Caspian Sea

Address: 010000, Astana, Mangilik El Ave. 11/1, Tel. (717)2 79 83 12

e-mail: [ugmikh@meteo.kz](mailto:ugmikh@meteo.kz)

When using materials of the bulletin the link to RSE "Kazhydromet" is obligatory



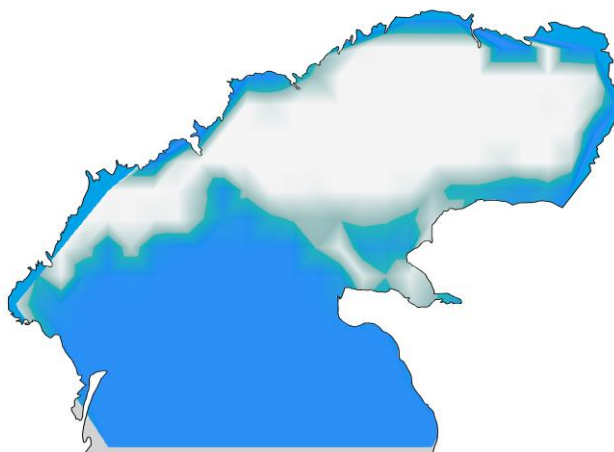
MINISTRY OF ECOLOGY AND NATURAL RESOURCES  
OF THE REPUBLIC OF KAZAKHSTAN

RSE «KAZHYDROMET»

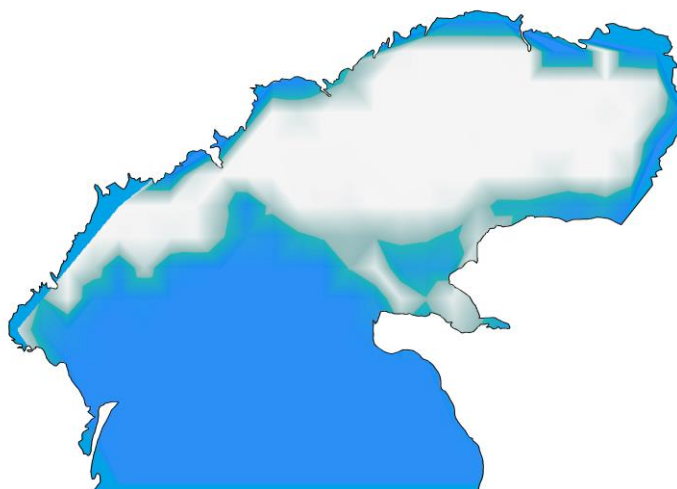
RESEARCH CENTER

**CONSULTATIVE FORECAST OF ICE CONDITIONS IN THE CASPIAN SEA  
FOR THE PERIOD 26 JANUARY – 11 FEBRUARY, 2026**

**26 January**



**11 February**



The forecast maps shown in the figure, based on data from the Global Forecasting System and incorporating remotely sensed data, show that there will be stable ice cover in the north-east and central of the Caspian Sea from 26 January to 11 February 2026.